

Product Summary

UK Police Boundaries is a data pack that collates boundaries of each police force in England, Scotland, Wales and Northern Ireland. The data is suitable for a wide range of applications including thematic mapping and analysis of crime statistics.

The data pack contains four spatial datasets:

- UK Police Force Areas
- Local Resilience Forums (England and Wales)
- Scotland Police Divisions
- Northern Ireland Policing Districts

The data pack contains data from the Office of National Statistics (ONS), the Scottish Government, and Ordnance Survey of Northern Ireland (OSNI). Re-use of the data is subject to the terms of the [Open Government Licence](#). Please see the Underlying Data Products List for more details on the data sources.

Data quality statement

Datadaptive has taken reasonable care in compiling and preparing the data. The accuracy and currency of the data is dependent on the underlying data sources.

Data formats

The boundaries are supplied in unstyled ESRI Shapefile format with the WGS84 projection. All boundaries are full extent, clipped to the coastline.

Licensing

Re-use of the data is subject to the terms of the [Open Government Licence](#).

Attribution

Following is a recommended attribution statement that acknowledges the intellectual property rights of the source data publishers. Under the terms of the Open Government Licence you must attribute these sources if you publish or redistribute the UK Police Boundaries data.

Contains Ordnance Survey data © Crown copyright and database right 2023

Contains National Statistics data © Crown copyright and database right 2023

Contains Scottish Government data © Crown copyright and database right 2023

Contains public sector information licensed under the Open Government Licence v3.0

Pricing

Free

Contact details

Email: info@datadaptive.com

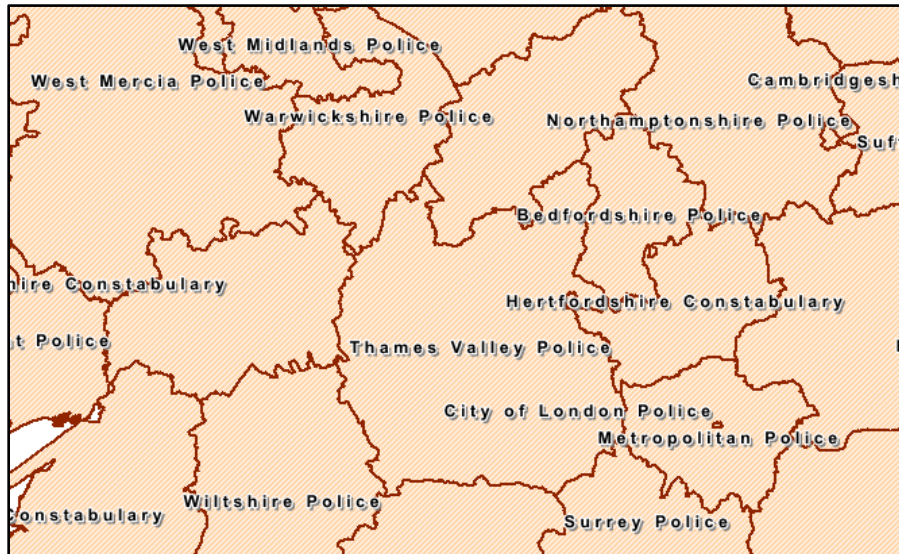
Website: www.datadaptive.com/

File Specifications

UK Police Force Areas

File name: UK_Police_Force_Areas
Record count: 45
Geographic coverage: England, Scotland, Wales and Northern Ireland
File format: SHP

This file is a spatial dataset containing polygons for the operational boundaries of each police force.



Following is a table of the attributes provided for each force boundary.

Field	Type	Description
PFACD	Text	Police Force Area code
PFANM	Text	Police Force Area name
PFAFNM	Text	Police force full name

Local Resilience Forums

File name: EW_Local_Resilience_Forums
Record count: 42
Geographic coverage: England and Wales
File format: SHP

This file is a spatial dataset containing polygons for the boundaries of each Local Resilience Forum area. LRF areas are contiguous with individual police force areas for England and Wales, with the exception of the London LRF which covers the areas of both the Metropolitan and City of London forces.



Following is a table of the attributes provided for each LRF boundary.

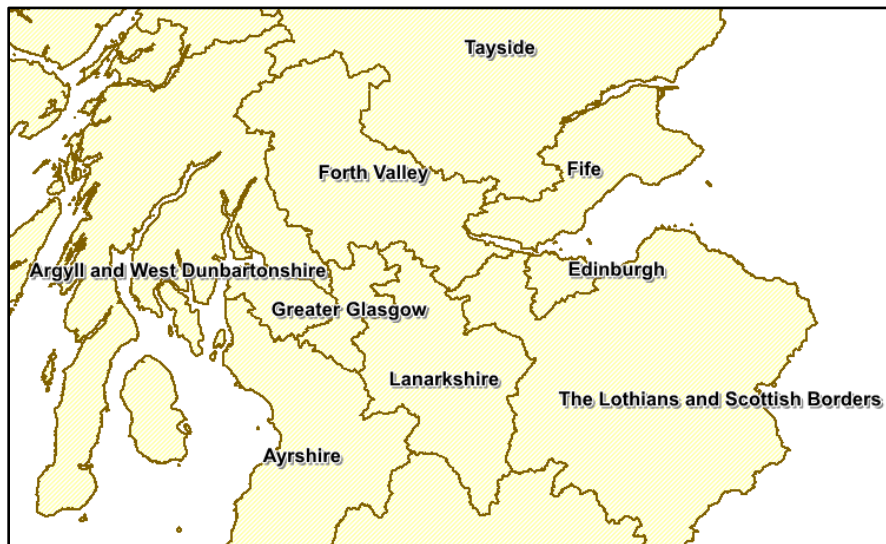
Field	Type	Description
LRFC	Text	Local Resilience Forum code
LRFN	Text	Local Resilience Forum name

Note: a [similar version](#) of the dataset is also available from ONS.

Scotland Police Divisions

File name: Scotland_Police_Divisions
Record count: 13
Geographic coverage: Scotland
File format: SHP

Police Divisions are aggregations of local authority areas created to enable policing at the local level in Scotland. This file is a spatial dataset containing polygons for the boundaries of each Police Division.



Following is a table of the attributes provided for each Police Division boundary.

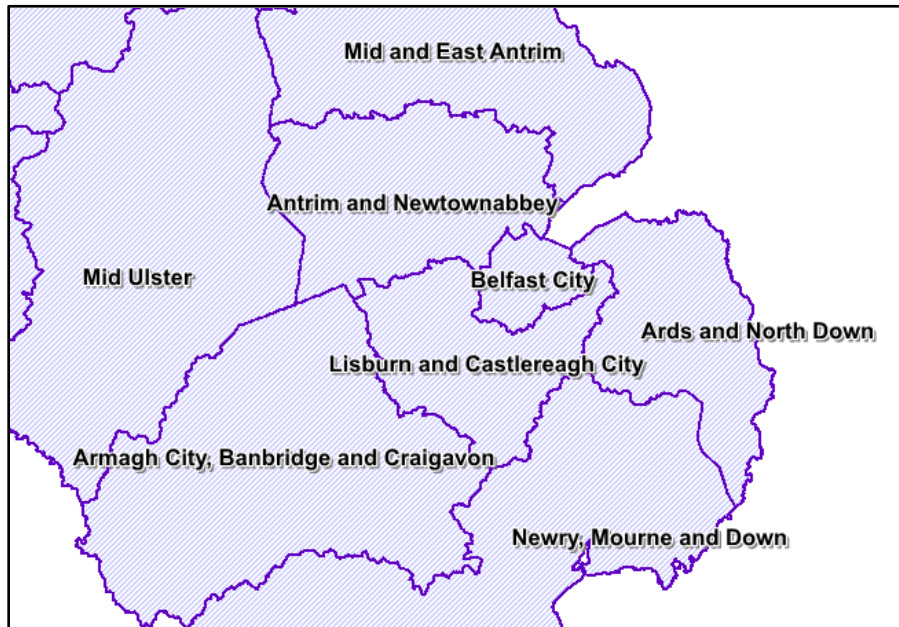
Field	Type	Description
PDIVCD	Text	Police Division code
PDIVNM	Text	Police Division name
PDIVACD	Text	Police Division administrative code

Note: A [similar version](#) of this dataset is also available from the Scottish Government.

Northern Ireland Policing Districts

File name: NI_Policing_Districts
Record count: 11
Geographic coverage: Northern Ireland
File format: SHP

Policing Districts are aggregations of local government district boundaries created to enable policing at the local level in Northern Ireland. This file is a spatial dataset containing polygons for the boundaries of each Policing District area.



Following is a table of the attributes provided for each Policing District boundary.

Field	Type	Description
PDCD	Text	Police Force District code
PDNM	Text	Police Force District name